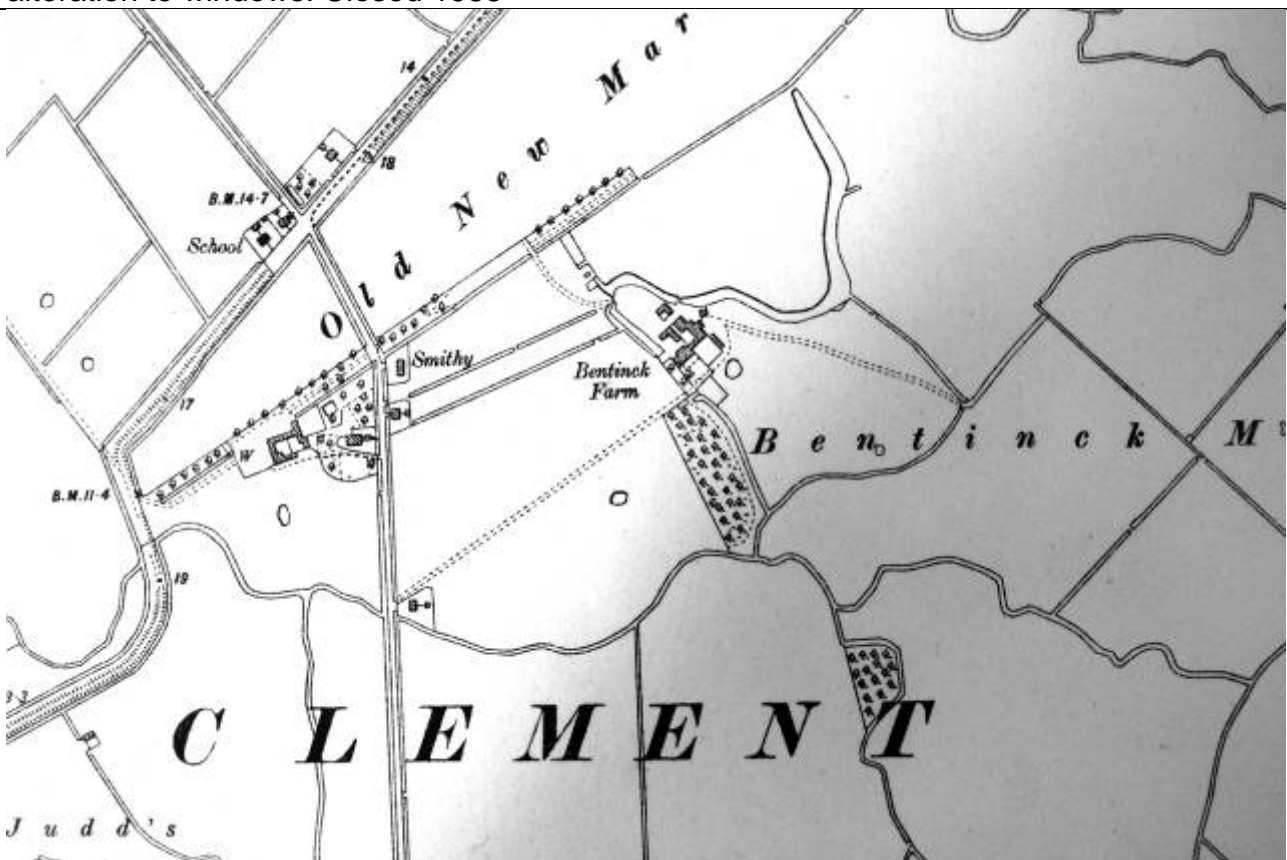



NORFOLK RURAL SCHOOLS SURVEY

| Name of school | Photo reference |
|---|--|
| Terrington Marsh National School | Terrington_Marsh_Primary_School_01-04.jpg Terrington_Marsh_32NE.jpg 1903_Terrington_Marsh_A.jpg 1903_Terrington_Marsh_B.jpg |
| Grid Reference | |
| TF56202260 | |
| Is the building listed? no | |
| School Address | |
| Rhoon Road | |
| Terrington St Clement | |
| A single-room school, of 1890s now used by Wash Waders group, restored- although alteration to windows. Closed 1985 | |



NORFOLK RURAL SCHOOLS SURVEY

| | |
|--|--|
| <p>Photograph 1</p>  <p>southeast aspect</p> | <p>Photograph 2</p>  <p>south aspect</p> |
| <p>Photograph 3</p>  <p>school bell</p> | <p>Photograph 4</p>  <p>northeast aspect</p> |

NORFOLK RURAL SCHOOLS SURVEY

| | |
|---|--|
| Google Maps 2009 | |
|  | |

Document references

| | |
|---|--|
| Building plans in NRO | X |
| Building plans in other | x |
| Sale particulars in NRO | Closed 7.85, reverted to County Valuer and Estates Office. |
| Sale particulars in other | x |
| Log books in NRO | C/ED 2/285 November 1908-May 1985. Included in the file are the Rules for Management for County Primary Schools, a list of managers in 1974, agenda of governors meetings 1974, correspondence for 1977, inspector's report 1955, DFS Survey on small rural primary schools in King's Lynn division 1969, school theatre licence 1984. |
| Log books in school | X |
| Photographs in NRO Other docs in NRO | X Acc 2009/304 (1903 survey) p.389 |
| Photographs in other Other docs | X x |

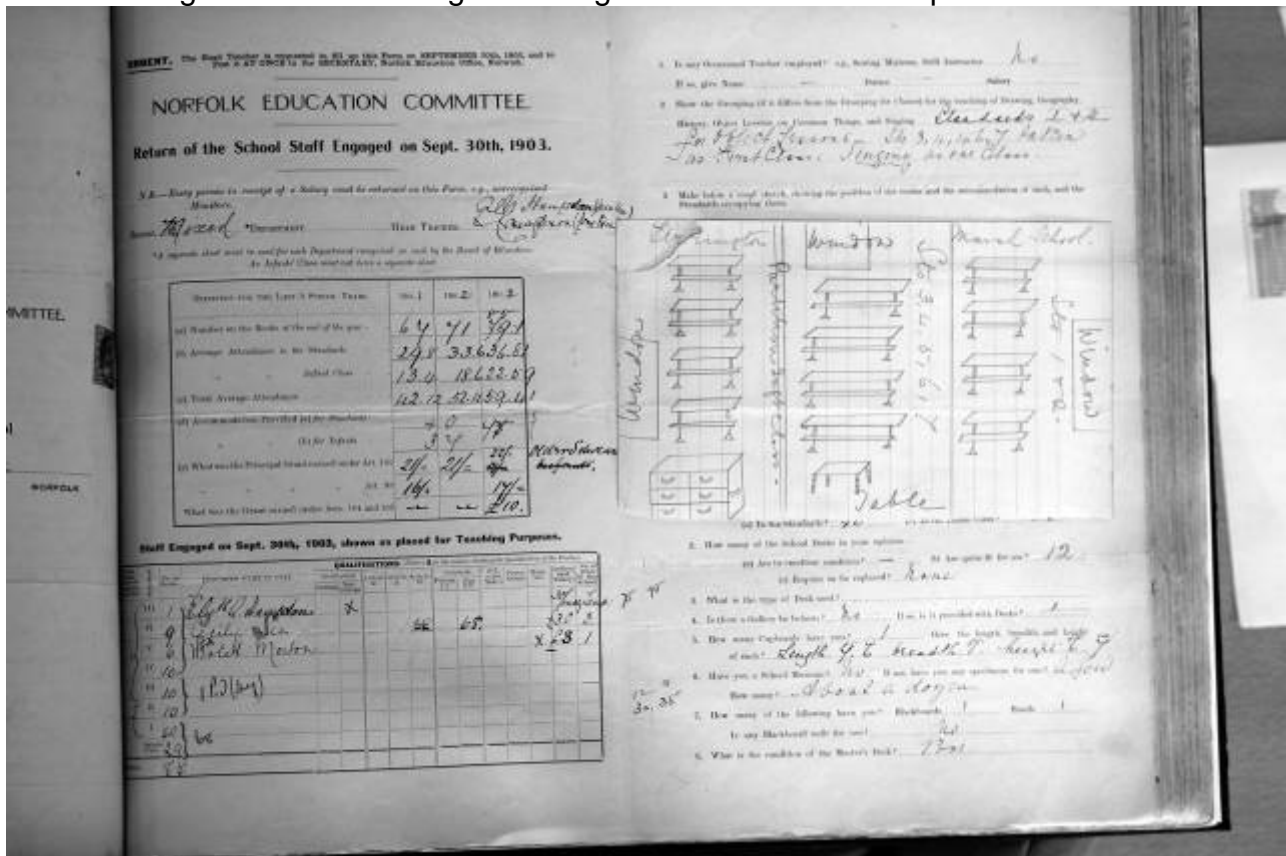
| | |
|--|--|
| Directory entry (1920s or nearest date) | <p>Kelly 1896 National (mixed), Terrington Marsh, erected in 1892, about 3 miles north-east from the church, for 80 children, average attendance, 50; Mrs Elizh. Mitchell, mistress.</p> <p>Kelly 1908 p.470 (mixed), erected in 1893, about 3 miles north-east from the church, for 80 children; average attendance, 50; Miss A. Collison, mistress.</p> <p>Kelly 1916 p.470</p> |
|--|--|

NORFOLK RURAL SCHOOLS SURVEY

| | |
|--------------------------------|--|
| | (mixed), erected in 1893, & enlarged since, about 3 miles north-east from the church, for 100 children; Miss Mabel Gertrude Clarke, mistress. Ncc Ed.Com Development Plan 1947 p.551 48 children 5-11, closure 1961-2 |
| Date of construction | 1893 |
| Architects (if known) | X |
| Position within parish | Isolated area of silt fen to the north of Terrington St Clement |
| Catchment area in 1940s | Local agricultural community. |

Plan – describe or include scan

Symmetrical building (apart from new porch to east added after closure) with boys entrance to west and girls to the east. Roof over south central section raised as gable with chimney near the main roof and bell with neat roof below the eaves. Apparently a single room with high roof. The south gable design is echoed in the two porches.



NORFOLK RURAL SCHOOLS SURVEY

NORFOLK EDUCATION COMMITTEE.
Return of the School Staff Engaged on Sept. 30th, 1903.

Every person in receipt of a salary used to be referred on this form, i.e. unappointed Masters.

| NAME | CLASS | DATE | SALARY | REMARKS |
|--------------|-------|---------|--------|---------|
| E. H. Keppel | 1st | Sept 30 | £50 | |
| W. H. Manton | 2nd | Sept 30 | £30 | |
| ... | ... | ... | ... | ... |

SCHOOL FURNITURE.

- Do any children have you present sitting accommodation in desks? (a) In the Standard? *40* (b) In the Infant Class? *20*
- How many of the school desks in good condition? (a) In the Standard? *12* (b) In the Infant Class? *12*
- What is the type of desk used? *See the length, breadth, and height of desk? Length 4 ft. breadth 1 ft. height 6 ft.*
- How many of the desks have you? *See above*
- How many of the desks have you? *See above*
- How many of the desks have you? *See above*
- What is the condition of the desks? *See above*

NRO Acc 2009/304 p.389

| | |
|--|--|
| How many storeys | One |
| How many rooms | One |
| Present use | Used by Wash Wader Ringing Group as a base for bird ringing. |
| Name of present owner | Wash Wader Ringing Group |
| Condition (1 =derelict – 5 = good) | 5 |
| Is there a teacher's house associated with school? Give some idea of date, size and style | X |

Building Features

| | |
|---|--|
| <i>Windows: number, position, size, no of lights, style (sash, leaded, etc)</i> | New windows have been installed but there seem to have been two windows or one large window to the east and west, two small windows in the centre of the south wall and one large window to the north. |
| <i>Chimneys: number, style</i> | One double flue chimney with neat string courses, centrally placed above the south bay. |

NORFOLK RURAL SCHOOLS SURVEY

| | |
|---|---|
| <i>Ventilators: number, position</i> | Possibly the vertical slit windows at each end are glazed-in ventilation holes. |
| <i>Doors: number, position, inscription over (Boys – Girls) style</i> | x |
| <i>Porches: number, position, inscription etc</i> | Inscription over boys' door and porch to west, girls' over door of east porch. |
| <i>Bell towers/clock and other ornamentation</i> | Bell on south facade. |

Overall style

| | |
|--|---|
| <i>Gothic/ecclesiastical (pointed windows and doors)</i> | X |
| <i>Classical/Georgian (triangular pediments, sash windows)</i> | X |
| <i>Tudor/flat headed windows with drip moulding, ornate chimneys</i> | x |
| <i>Plain and functional with no ornamentation</i> | Arts and Crafts with neat detailing including large dentilation under gables, large curved lintels, and patterning by bright red brick. |
| <i>Inscriptions, coats of arms etc</i> | Date plaque on south gable 1893. Circular white paint rings on the north and south walls seem to be related to play activities. |

Building materials

| | |
|--|---|
| Roof-note decorative features (coloured and fancy tiles) | Plain grey slate tiles. |
| Walls-note decorative work (flint work, diaper bricks etc) | Attractive red-brown variegated brick with bands of brighter red brick. |

For architectural terminology, see the glossary in Pevsner

Internal (room by room) materials and features such as:

| | |
|--|---|
| <i>Panelled walls</i> | X |
| <i>Fire places/heating appliances</i> | X |
| <i>Plaster/modern ceilings, open to roof</i> | X |
| <i>Original cupboards</i> | X |
| <i>Room divisions/folding doors</i> | X |
| <i>Permanent art work</i> | x |

Building sequence

| |
|--|
| Some enlargement after the 1893 build, but not obvious. Closed 1985 and elaborately refurbished since. |
|--|

NORFOLK RURAL SCHOOLS SURVEY

Playground

| | |
|--|---|
| <i>Boundary Marked by railings, stone wall or other including gates leading into</i> | X |
| <i>Size (approx)</i> | X |
| <i>Type (tarmac enclosure, field – nature garden, climbing frames, games painted on ground</i> | X |
| <i>Buildings – out houses, mobiles, ‘offices’</i> | x |

Include here any additional material (scans of sketch plans, old photographs, oral evidence, etc, précis of school history

NRO C/ED 5/65 Managers minutes December 1983-May 1985, correspondence relating to school closure, 1984-5.

| | |
|-------------------------------|--------------|
| Date of survey | April 2010 |
| Name(s) of surveyor(s) | A.R. Forrest |